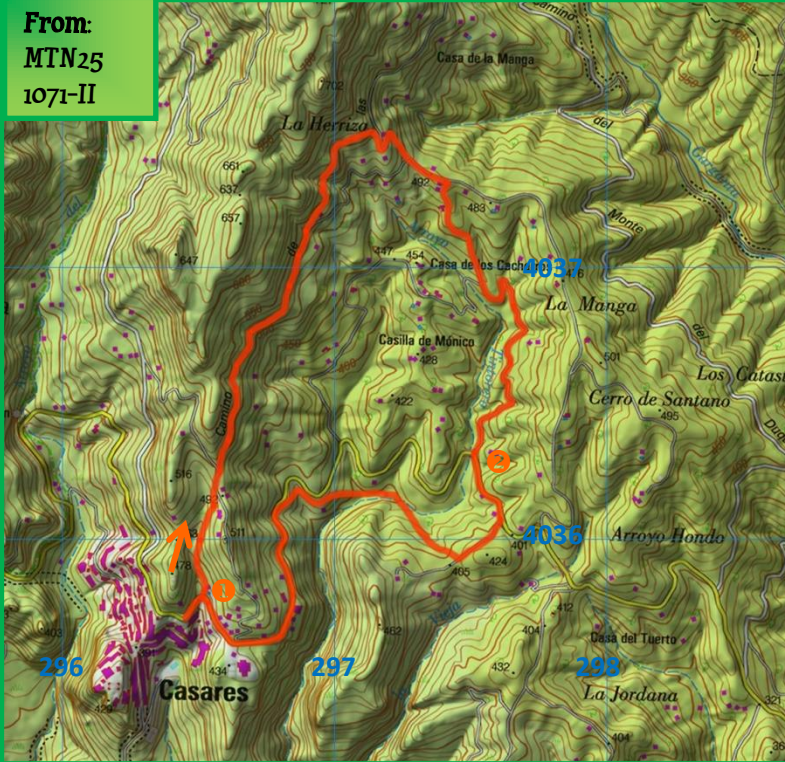




# La Manga – Celima – Arroyo Hondo

From:  
MTN25  
1071-II




Base cartográfica © Instituto Geográfico Nacional de España


- 1 The route starts at 30 S 296520 4035799 by the side of the bus park.
- 2 The route joins the road and passes the Arroyo Hondo restaurant. Then we take a track on the right at 30 S 297617 4036067.





**Conditions:** short distance, uneven surfaces, a few steep slopes.

**LINKS**

GPS trail 

Video 

Larger map 

General 

This is no. 3 of the Council's waymarked routes. It starts at **Los Ponys** by the bus parking area at 1. We climb a small path which after about 1¼ miles leads us to the crossroads between the paths of **La Manga** and **Celima**. Turning right we begin our descent along the Celima path, passing an area of scattered housing and on the right the road that leads to the Hotel Heritage (see video). After about 1¼ miles we reach the road at 2. Turning left, we go about 300 yards, and having passed the Arroyo Hondo restaurant we turn right up a track until we reach the intersection with the waymarked **Arroyo Hondo** route. Here we turn right to go back to Casares. By the restaurant La Terraza we are able to use the wooden walkway to return to Los Ponys.

The key elements of this route are the spectacular views over the Mediterranean towards Gibraltar and the mountains of Africa. The Casares countryside along this walk also offers us exuberant woodland with cork and gall oaks and Mediterranean thicket.

